












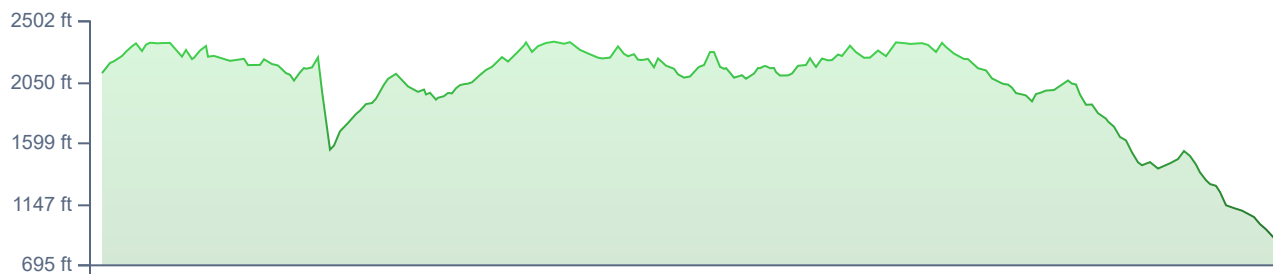
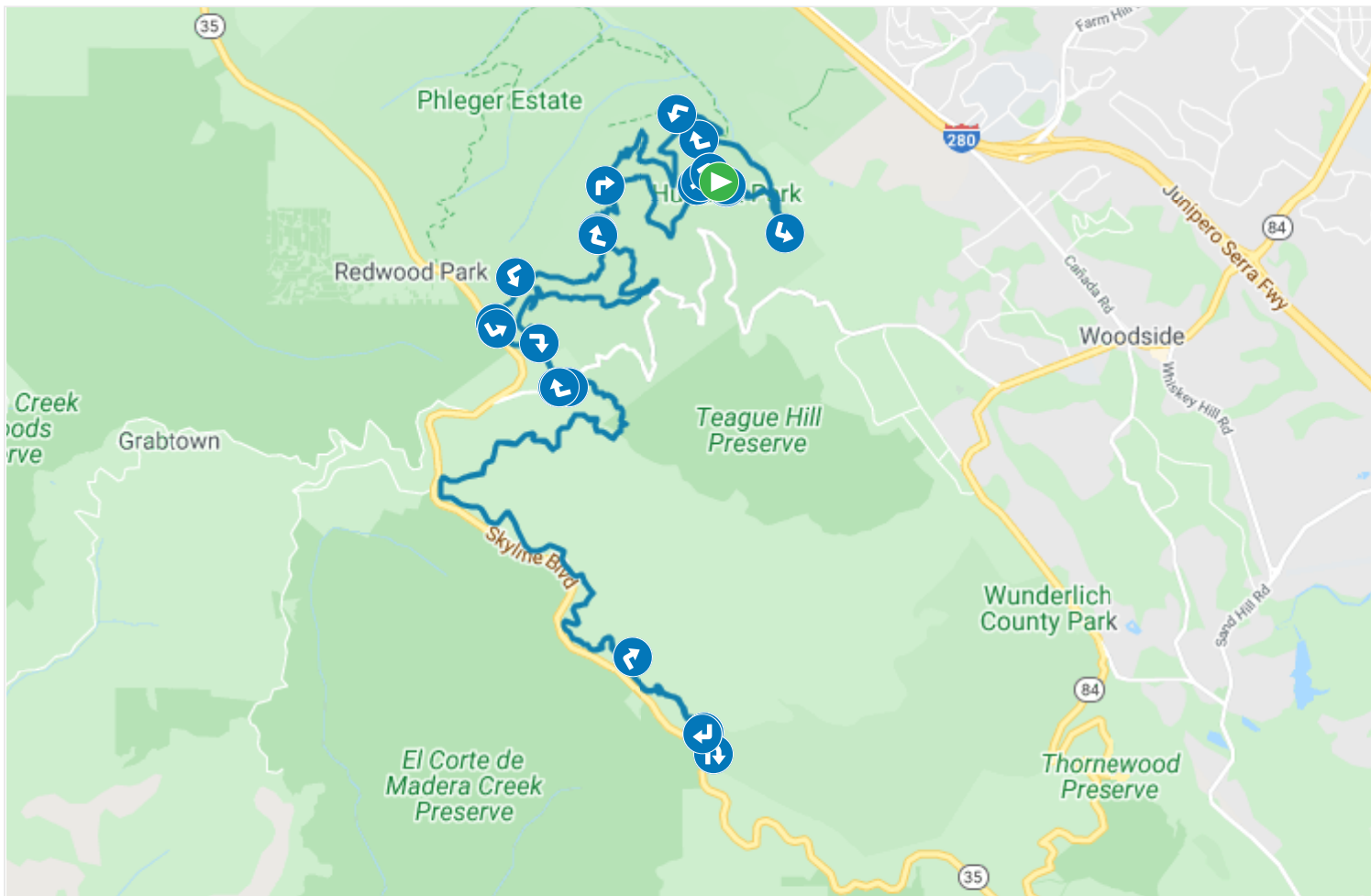


Directions


-  Start - at Zwerlien Shelter
0 mi
-  Turn left onto Crystal Springs Trail
0.05 mi
-  Turn sharp right onto Bay Tree Trail
0.05 mi
-  Turn sharp left onto Richards Road
0.64 mi
-  Turn sharp right onto Richards Road
1.41 mi
-  Turn left onto Chapparral Trail
1.81 mi
-  Continue slight right onto Crystal Springs Trail
3.89 mi
-  Turn left onto Summit Spring
4.61 mi
-  Turn left onto Skyline Trail
4.94 mi
-  Stay left onto Archery Fire Road
4.97 mi
-  Turn right onto Skyline Trail
5.23 mi
-  Continue left - Cross Kings Mountain Road and left on Skyline Trail
5.49 mi
-  Turn right onto Bay Area Ridge Trail - Skyline Trail




Crystal Springs - 35K




5.54 mi

 Turn right - zigzag right on road, then continue left on Skyline Trail


10.48 mi

 Turnaround


10.62 mi

 Turn right - zigzag right on road, then continue left on Skyline Trail


11.56 mi

 Stay right onto Bay Area Ridge Trail


12.36 mi

 Continue left onto Skyline Trail - along Kings Mountain Road


16.50 mi

 Turn right onto Skyline Trail - Head up the driveway. Then, stay left at Skyline Trailhead


16.55 mi

 Stay right onto Crystal Springs Trail


18.84 mi

 Turn sharp right onto Campground Trail Road


19.49 mi

 Head straight onto Campground Trail - directly to parking/picnic area

20.45 mi

 Head straight - Turn right on path to playground

20.48 mi

 Turn right - at playground and head to Zwerlien

Shelter

20.55 mi



End - Zweirlien Shelter

20.60 mi