





# Crystal Springs - Half Marathon


## Directions

-  Start - at Zwerlien Shelter  
*0 mi*


---

-  Turn left onto Crystal Springs Trail  
*0.05 mi*


---

-  Turn sharp right onto Bay Tree Trail  
*0.05 mi*


---

-  Turn sharp left onto Richards Road  
*0.64 mi*


---

-  Turn sharp right onto Richards Road  
*1.41 mi*


---

-  Turn left onto Chapparral Trail  
*1.81 mi*


---

-  Continue slight right onto Crystal Springs Trail  
*3.89 mi*


---

-  Turn left onto Summit Spring  
*4.61 mi*


---

-  Turn left onto Skyline Trail  
*4.94 mi*


---

-  Stay left onto Archery Fire Road  
*4.97 mi*


---

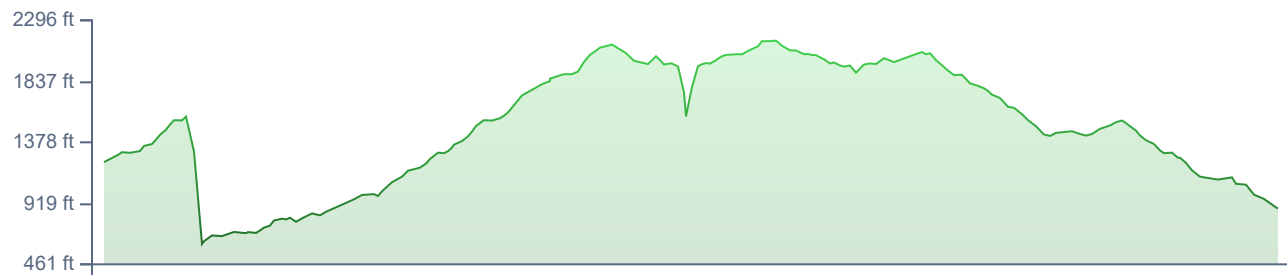
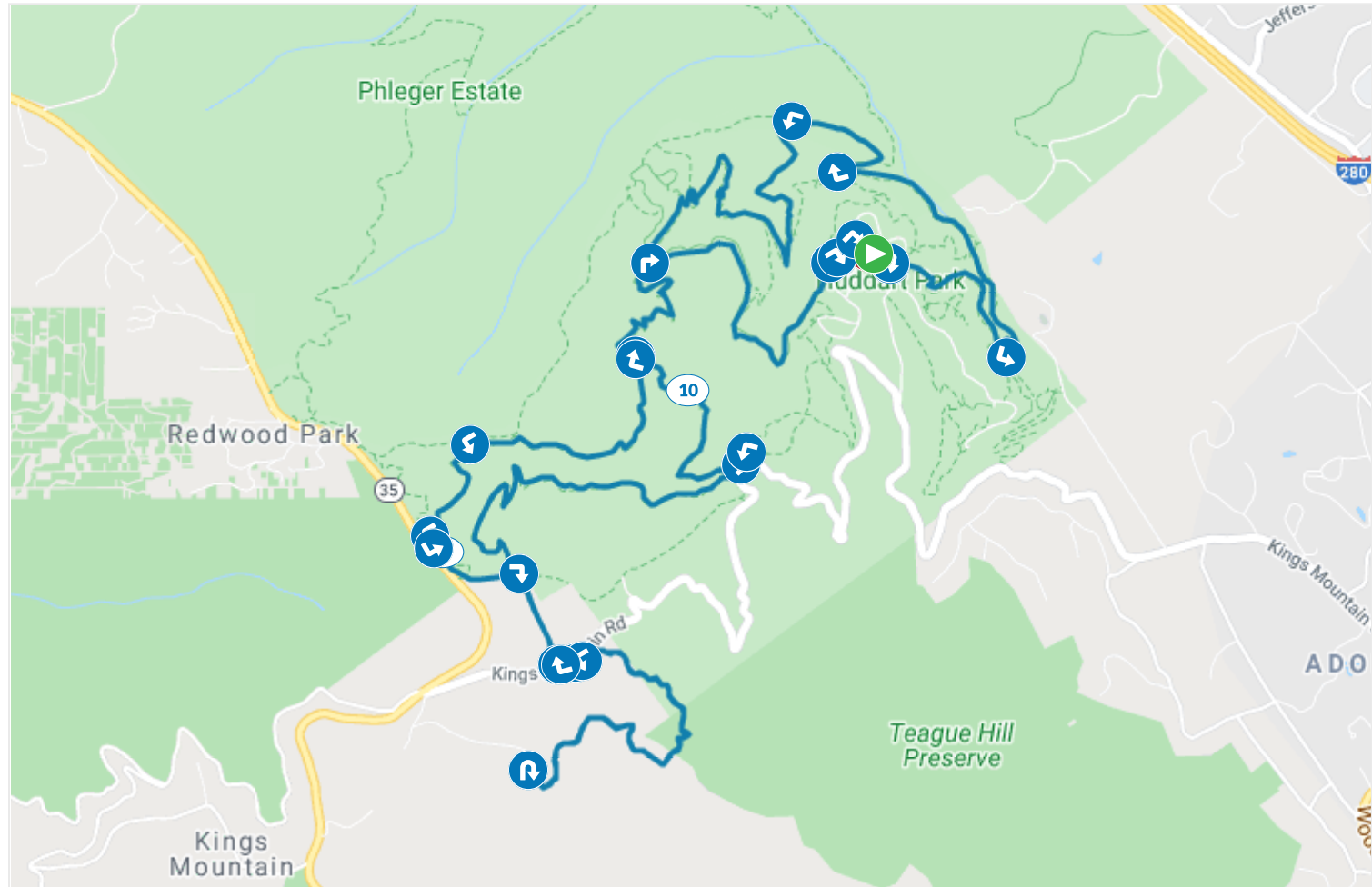
-  Turn right onto Skyline Trail  
*5.23 mi*

---

-  Continue left - Cross Kings Mountain Road and left on Skyline Trail  
*5.49 mi*

---

-  Turn right onto Bay Area Ridge Trail - Skyline Trail



5.54 mi



Turnaround - this is 1.2 miles past ( south of) Kings Mountain Road crossing

6.71 mi



Continue left onto Skyline Trail - along Kings Mounatain Road

7.86 mi



Turn right onto Skyline Trail - cross King's Mountain Road and head up asphalt drive way, then stay left at Skyline Trailhead

7.92 mi



Stay slight left onto Chinquapin Trail

9.44 mi



Stay left onto Dean Trail

9.51 mi



Stay right onto Crystal Springs Trail

10.21 mi



Turn sharp right onto Campground Trail Road

10.87 mi



Head straight onto Campground Trail - through picnic/parking area

11.82 mi



Turn right - on path to playground

11.85 mi



Turn right - at Playground and head to Zwerlien Shelter

11.91 mi



End at Zwerlien Shelter

*11.96 mi*

---