












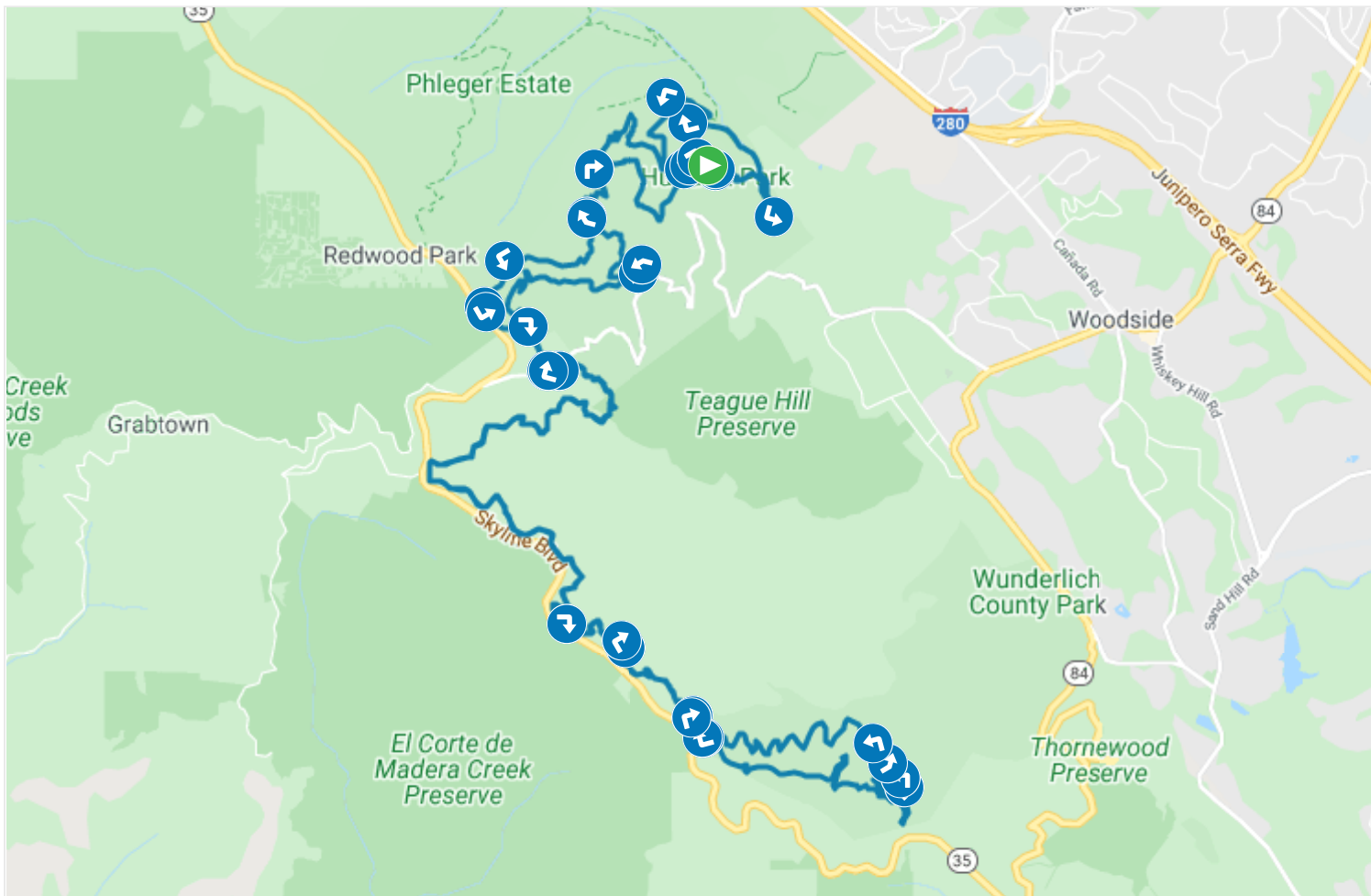


Directions

-  Start - at Zwerlien Shelter
0 mi
-  Turn left onto Crystal Springs Trail
0.05 mi
-  Turn sharp right onto Bay Tree Trail
0.05 mi
-  Turn sharp left onto Richards Road
0.64 mi
-  Turn sharp right onto Richards Road
1.41 mi
-  Turn left onto Chapparral Trail
1.81 mi
-  Continue slight right onto Crystal Springs Trail
3.89 mi
-  Turn left onto Summit Spring
4.61 mi
-  Turn left onto Skyline Trail
4.94 mi
-  Stay left onto Archery Fire Road
4.97 mi
-  Turn right onto Skyline Trail
5.23 mi
-  Continue left - Cross Kings Mountain Road and left on Skyline Trail
5.49 mi
-  Turn right onto Bay Area Ridge Trail - Skyline Trail



Crystal Springs - Marathon



5.54 mi



Turn right

9.14 mi



Turn right

9.73 mi



Turn right - zigzag right on road, then continue left on Skyline Trail

10.48 mi



Stay slight right onto Skyline Trail

10.63 mi



Turn right

12.86 mi



Turn left onto Alambique Trail

12.95 mi



Turn slight left onto Alambique Trail

13.11 mi



Stay left onto Alambique Trail

13.30 mi



Turn right onto Bay Area Ridge Trail

14.84 mi



Turn right onto Bay Area Ridge Trail

14.85 mi



Turn right - zigzag right on road, then continue left on Skyline Trail

14.98 mi



Stay right onto Bay Area Ridge Trail

15.78 mi



Continue left onto Skyline Trail - along Kings Mountain

Road

19.92 mi



Turn right onto Skyline Trail
- head up driveway and stay
left at Skyline Trailhead

19.97 mi



Stay slight left onto
Chinquapin Trail

21.47 mi



Continue slight left onto
Dean Trail

21.56 mi



Continue slight right onto
Crystal Springs Trail

22.26 mi



Turn sharp right onto
Campground Trail Road

22.91 mi



Head straight - to
picnic/parking area

23.87 mi



Turn right - on path to
playground

23.90 mi



Turn right - through
playground to Zwerlien
Shelter

23.95 mi



End at Zwerlien Shelter

24.00 mi